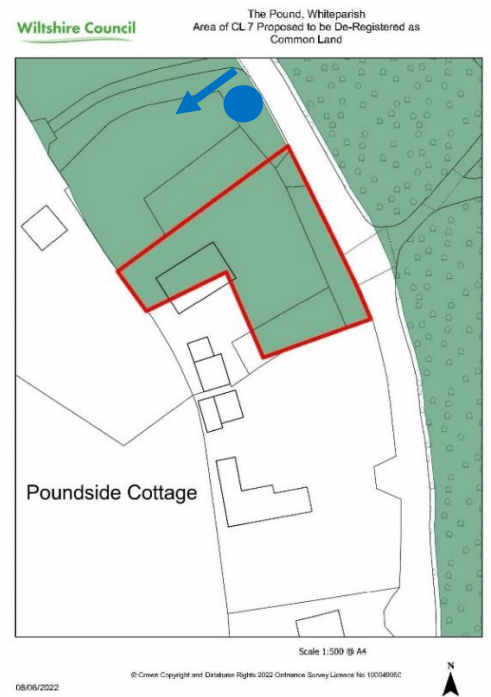
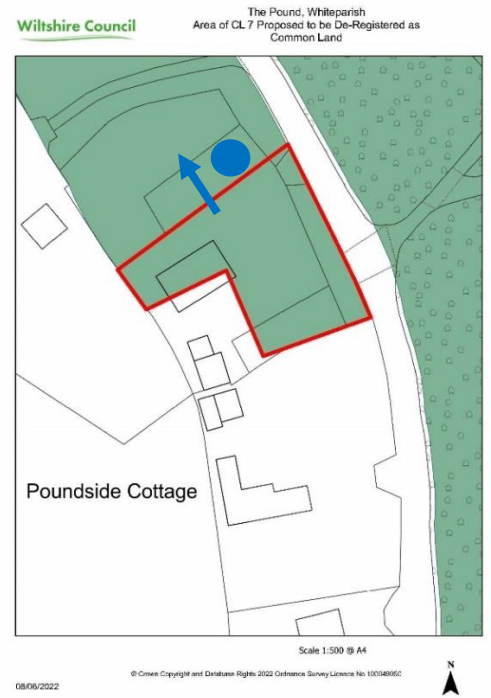


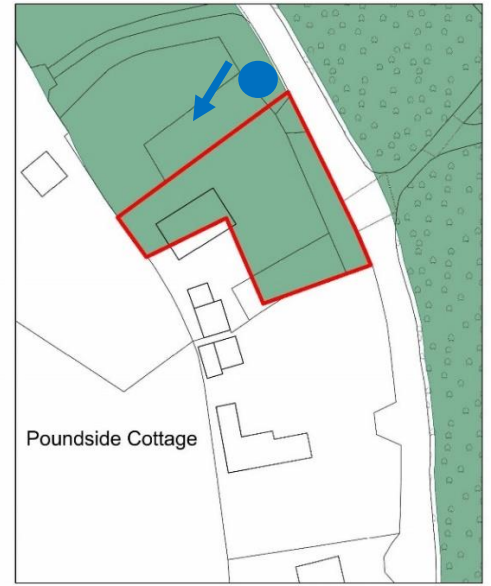
APPENDIX 3 - Photographs of Application Land – The Pound, Whiteparish





Wiltshire Council

The Pound, Whiteparish
Area of CL 7 Proposed to be De-Registered as
Common Land



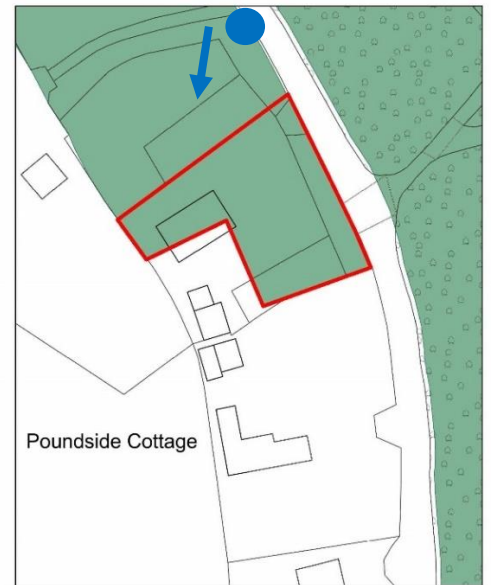
08/06/2022

© Crown Copyright and Database Rights 2022 Ordnance Survey Licence No. 100049562



Wiltshire Council

The Pound, Whiteparish
Area of CL 7 Proposed to be De-Registered as
Common Land



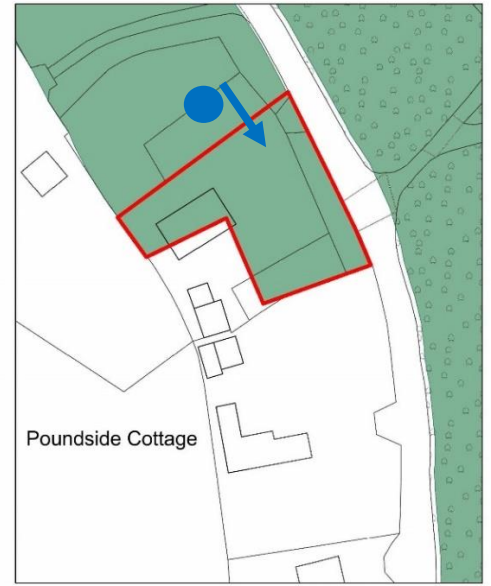
08/06/2022

© Crown Copyright and Database Rights 2022 Ordnance Survey Licence No. 100049562





Wiltshire Council
 The Pound, Whiteparish
 Area of CL 7 Proposed to be De-Registered as
 Common Land

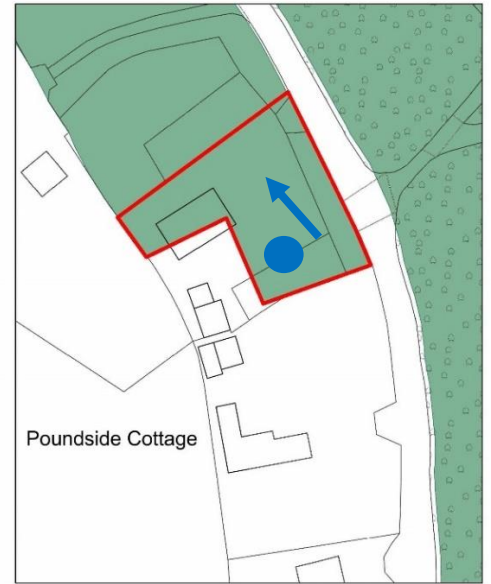


08/06/2022

© Crown Copyright and Database Rights 2022 Ordnance Survey Licence No 100048962



Wiltshire Council
 The Pound, Whiteparish
 Area of CL 7 Proposed to be De-Registered as
 Common Land



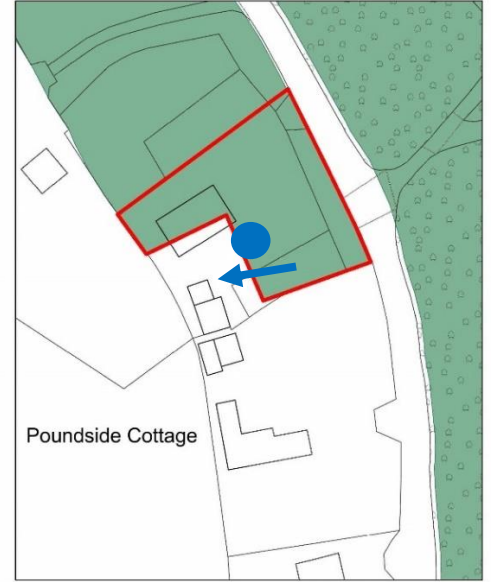
08/06/2022

© Crown Copyright and Database Rights 2022 Ordnance Survey Licence No 100048962





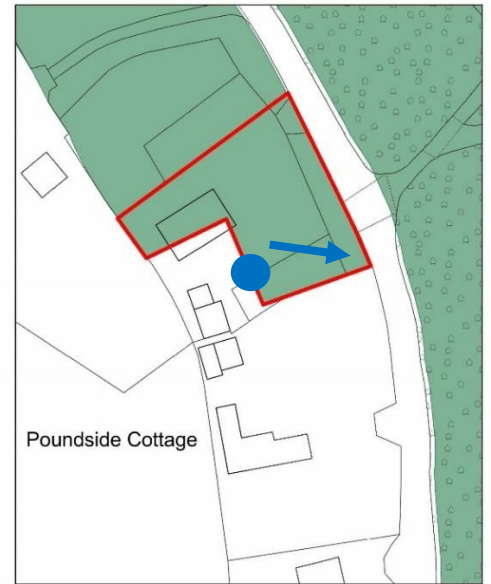
Wiltshire Council The Pound, Whiteparish
Area of CL 7 Proposed to be De-Registered as
Common Land



Scale 1:500 @ A4
© Crown Copyright and Database Rights 2022 Ordnance Survey Licence No 100048962
08/06/2022



Wiltshire Council The Pound, Whiteparish
Area of CL 7 Proposed to be De-Registered as
Common Land

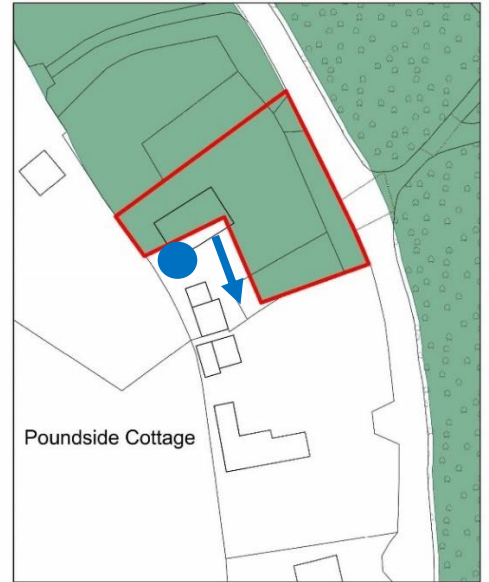


Scale 1:500 @ A4
© Crown Copyright and Database Rights 2022 Ordnance Survey Licence No 100048962
08/06/2022



Wiltshire Council

The Pound, Whiteparish
Area of CL 7 Proposed to be De-Registered as
Common Land



Poundside Cottage

Scale 1:500 @ A4

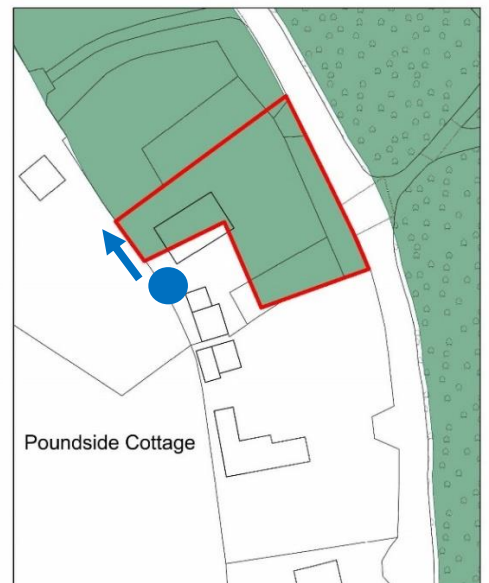
© Crown Copyright and Database Rights 2022 Ordnance Survey Licence No 100049562

08/06/2022



Wiltshire Council

The Pound, Whiteparish
Area of CL 7 Proposed to be De-Registered as
Common Land



Poundside Cottage

Scale 1:500 @ A4

© Crown Copyright and Database Rights 2022 Ordnance Survey Licence No 100049562

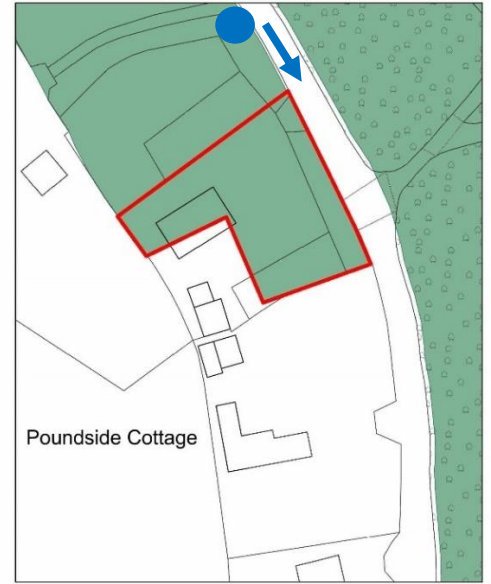
08/06/2022





Wiltshire Council

The Pound, Whiteparish
Area of CL 7 Proposed to be De-Registered as
Common Land



Scale 1:500 @ A4

© Crown Copyright and Database Rights 2022 Ordnance Survey Licence No 100049062

08/06/2022

